










Local Forecast for Timber Lake, South Dakota

Monday, December 01, 2008

## Your 24 Hour Quickcast

<b>REST OF TONIGHT</b>		<b>Mostly Cloudy</b>	<b>Low: 25°F (-4°C)</b>
<b>TUESDAY</b>		<b>50% Chance Rain Or Snow</b>	<b>High: 41°F (5°C)</b>
<b>TUESDAY NIGHT</b>		<b>40% Chance Light Snow</b>	<b>Low: 18°F (-8°C)</b>

## Extended Forecast

WED	THU	FRI	SAT	SUN	MON
					
<b>20% Chance Snow Showers</b>	<b>Mostly Sunny</b>	<b>20% Chance Light Snow</b>	<b>Partly Sunny</b>	<b>20% Chance Light Snow</b>	<b>Partly Cloudy</b>
<b>High: 25°F (-4°C)</b> <b>Low: 8°F (-13°C)</b>	<b>High: 21°F (-6°C)</b> <b>Low: 13°F (-11°C)</b>	<b>High: 29°F (-2°C)</b> <b>Low: 13°F (-11°C)</b>	<b>High: 29°F (-2°C)</b> <b>Low: 18°F (-8°C)</b>	<b>High: 36°F (2°C)</b> <b>Low: 18°F (-8°C)</b>	<b>High: 30°F (-1°C)</b> <b>Low: 18°F (-8°C)</b>

## Forecast Details

<b>REST OF TONIGHT</b>	Mostly cloudy. Lows in the mid 20s. Temperature steady or slowly rising after midnight. Southwest winds 10 to 15 mph.
<b>TUESDAY</b>	Breezy. Mostly cloudy. A slight chance of light rain or light snow in the morning...Then a chance of light rain or light snow in the afternoon. Highs in the lower 40s. Northwest winds around 10 mph increasing to north 15 to 25 mph in the afternoon. Chance of precipitation 50 percent.
<b>TUESDAY NIGHT</b>	Breezy. Mostly cloudy. A chance of snow in the evening...Then a slight chance of light snow after midnight. Lows 15 to 20. North winds 15 to 25 mph shifting to the northwest 10 to 15 mph after midnight. Chance of snow 40 percent.
<b>WEDNESDAY</b>	Colder. Mostly cloudy. Scattered flurries in the morning...Then isolated snow showers in the afternoon. Highs in the mid 20s. Northwest winds 15 to 20 mph. Chance of snow 20 percent.
<b>WEDNESDAY NIGHT</b>	Mostly cloudy. Isolated snow showers in the evening. Lows 5 to 10 above. Northwest winds 10 to 15 mph. Chance of snow 20 percent.

Visit [HAMweather.com](http://HAMweather.com) for all of your weather content needs.