










Local Forecast for Mabie, West Virginia

Wednesday, November 19, 2008

## Your 24 Hour Quickcast

<b>TODAY</b>		<b>20% Chance Snow Showers</b>	<b>High: 31°F (-1°C)</b>
<b>TONIGHT</b>		<b>40% Chance Snow Showers</b>	<b>Low: 21°F (-6°C)</b>
<b>THURSDAY</b>		<b>70% Chance Snow Showers</b>	<b>High: 31°F (-1°C)</b>

## Extended Forecast

THU	FRI	SAT	SUN	MON	TUE
					
<b>70% Chance Snow Showers</b>	<b>70% Chance Snow Showers</b>	<b>Partly Cloudy</b>	<b>Mostly Sunny</b>	<b>40% Chance Snow And Rain</b>	<b>30% Chance Snow Showers</b>
<b>High: 31°F (-1°C)</b> <b>Low: 20°F (-7°C)</b>	<b>High: 21°F (-6°C)</b> <b>Low: 18°F (-8°C)</b>	<b>High: 31°F (-1°C)</b> <b>Low: 18°F (-8°C)</b>	<b>High: 39°F (4°C)</b> <b>Low: 29°F (-2°C)</b>	<b>High: 39°F (4°C)</b> <b>Low: 29°F (-2°C)</b>	<b>High: 35°F (2°C)</b> <b>Low: 29°F (-2°C)</b>

## Forecast Details

<b>TODAY</b>	Partly sunny. Isolated snow showers this morning. Highs in the lower 30s...In the upper 20s across higher elevations. West winds 5 to 10 mph. Chance of snow 20 percent.
<b>TONIGHT</b>	Mostly cloudy. A chance of snow showers after midnight. Lows in the lower 20s. Temperature rising into the upper 20s after midnight. West winds 10 to 15 mph. Chance of snow 40 percent.
<b>THURSDAY</b>	Cloudy. A chance of snow showers in the morning...Then snow showers likely in the afternoon. Snow accumulation around an inch possible. Highs in the lower 30s. West winds 10 to 15 mph. Chance of snow 70 percent.
<b>THURSDAY NIGHT</b>	Snow showers likely. Additional light snow accumulation possible. Cold with lows around 20. West winds 10 to 15 mph with gusts up to 30 mph. Chance of snow 70 percent.
<b>FRIDAY</b>	Snow showers likely. Additional light snow accumulation possible. Brisk and cold with highs in the lower 20s. Northwest winds 15 to 20 mph with gusts up to 30 mph. Chance of snow 70 percent.

Visit [HAMweather.com](http://HAMweather.com) for all of your weather content needs.